

GCSE GEOGRAPHY

Paper 2 Challenges in the Human Environment

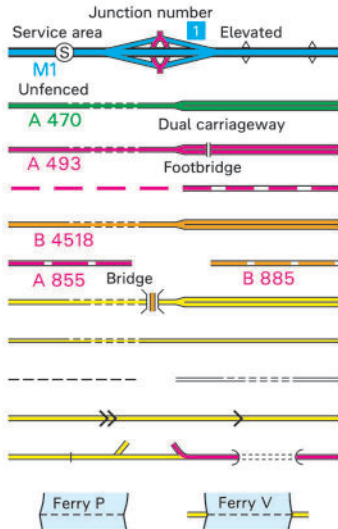
Insert

This insert contains Ordnance Survey (OS) map extracts plus a key:

- Figure 3 for use with Question 1
- Figure 4 for use with Question 1.

OS map extract key

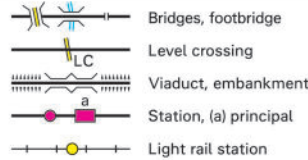
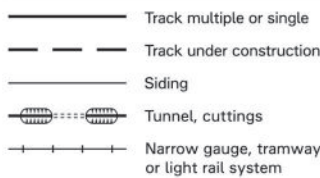
ROADS AND PATHS



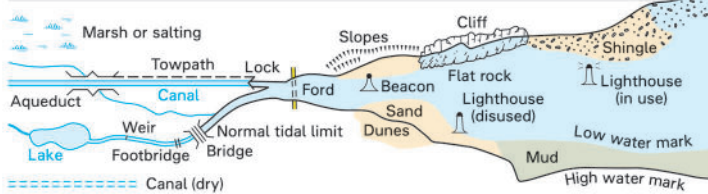
Not necessarily rights of way

- Motorway (dual carriageway)
- Primary Route
(A network of recommended through routes which complement the motorway system)
- Main road
- Road under construction
- Secondary road
- Narrow road with passing places
- Road generally more than 4m wide
- Road generally less than 4m wide
- Path / Other road, drive or track
- Gradient: steeper than 20% (1 in 5), 14% to 20% (1 in 7) to 1 in 5
- Gates, Road tunnel
- Ferry (passenger), Ferry (vehicle)

RAILWAYS



WATER FEATURES



HEIGHTS

1 metre = 3.2808 feet



Where two heights are shown, the first is the height of the natural ground in the location of the triangulation pillar, and the second (in brackets) to a separate point which is the natural summit.

PUBLIC RIGHTS OF WAY



The symbols show the defined route so far as the scale of mapping will allow.

The representation on this map of any other road, track or path is no evidence of the existence of a right of way. Not shown on maps of Scotland

Danger Area Firing and Test Ranges in the area. Danger! Observe warning notices.

ROCK FEATURES



OTHER PUBLIC ACCESS

- Other route with public access (not normally shown in urban areas). Alignments are based on the best information available. These routes are not shown on maps of Scotland.
- On-road cycle route
- Traffic-free cycle route
- National Cycle Network number
- Regional Cycle Network number
- National Trail, Scotland's Great Trails, European Long Distance Path and selected Recreational Routes

TOURIST INFORMATION



LAND FEATURES

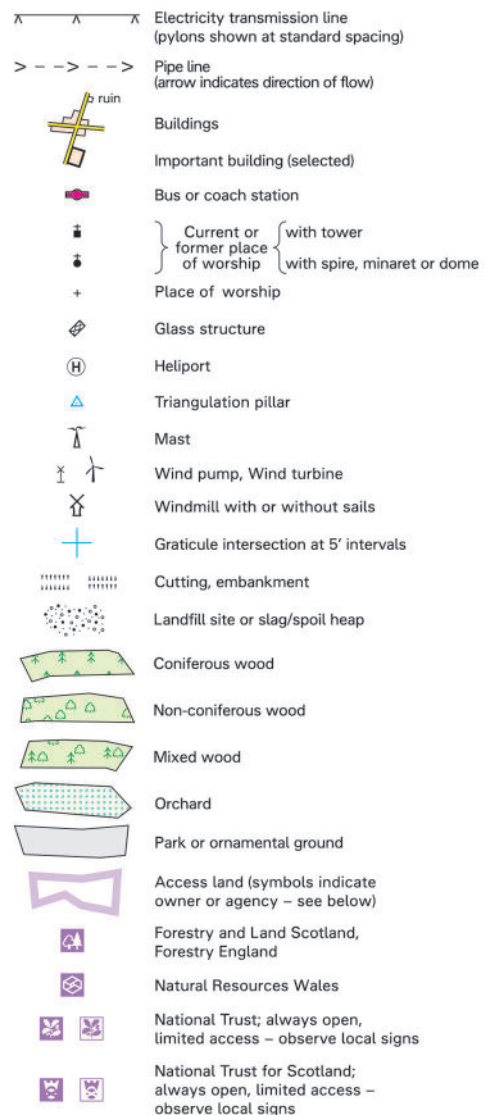


Figure 3

85 86 87 88 89 90 91

85 86 87 88 89 90 91

There is no resource material printed on this page

Copyright information

For confidentiality purposes, all acknowledgements of third-party copyright material are published in a separate booklet. This booklet is published after each live examination series and is available for free download from www.aqa.org.uk.

Map extracts and key reproduced by permission of Ordnance Survey on behalf of HMSO. © Crown copyright 2021. All rights reserved.
Ordnance Survey Licence number 100041328.

Permission to reproduce all copyright material has been applied for. In some cases, efforts to contact copyright-holders may have been unsuccessful and AQA will be happy to rectify any omissions of acknowledgements. If you have any queries please contact the Copyright Team.

Copyright © 2021 AQA and its licensors. All rights reserved.



2 1 6 G 8 0 3 5 / 2